








# City of Hollister Four Council District Draft Plan with Census 2010 Block Population

**Map Layers**

-  Census 2010 Block
-  Street
-  Railroad

**Four Council Districts**

-  Council District 1
-  Council District 2
-  Council District 3
-  Council District 4

0 .33 .67 1  
Miles

